

## Flood Events in 2025/2026



Urban Flood  
**448**



Riverine Flood  
**6141**



Flash Flood  
**244**



Coastal Flood  
**6141**

## Beirut, Lebanon



Fair / Wind  
06:23 - 17:21 EET

Feels Like: 25°C  
Wind: 35km/H S  
Humidity: 31%  
Pressure: 1008.13mbar  
UV Index: 4

Sat

19°C / 14°C



Sun

20°C / 16°C



Mon

25°C / 18°C



## Flood Forecast Index



### No Flood

Flow below flood level



### Minimal flood

Water level increase in rivers and watercourses.



### Minor flood

Localized flooding in low lying areas adjacent to rivers and watercourses. Minimal damage.



### Moderate flood

Inundation of areas near the river or watercourse. Limited damage in assets and lands.



### Major flood

Extensive flooding of areas surrounding the river is expected. Traffic routes likely to be closed. Widespread damage to agriculture, structure, and infrastructure. Secluded areas may become isolated. Essential services may be disrupted.



### Severe flood

Severe and widespread inundation of floodplain areas. Significant damage to buildings, agriculture, and infrastructure. Roads, traffic, and utilities compromised. Seclusion of some urban areas and villages. Essential services halted. High likelihood of injuries and casualties.

## Preparedness



### No Flood

Raise awareness of flood risk and monitor weather and flood forecasts



### Minimal flood

Monitor weather and flood forecasts.



### Minor flood

Monitor weather and flood forecasts. Avoid river course and its surrounding.



### Moderate flood

Stay away from river or waterway. Move personal assets in low lying areas to safe locations.



### Major flood

Immediate evacuation if in high-risk area. Take only essential items. Move to higher ground away from flood path or to highest floor. Be prepared with emergency supplies, fresh water and communication devices.



### Severe flood

Immediate evacuation of floodplain residents to outside the flood zone. Move to higher ground away from flood path or to highest floor if unable to evacuate. Be prepared with emergency supplies, fresh water and communication devices. Closure of roads leading to flood zones. Emergency services must be on high alert.

## Flood Hazard and Risk Maps

[Access Flood Maps - EWSP](#)

## Hotlines

**125**

Civil  
Defense



**112**

Internal  
Security  
Forces



**1766**

Ministry of  
Interior and  
Municipalities



**117**

Army  
Command  
Operation

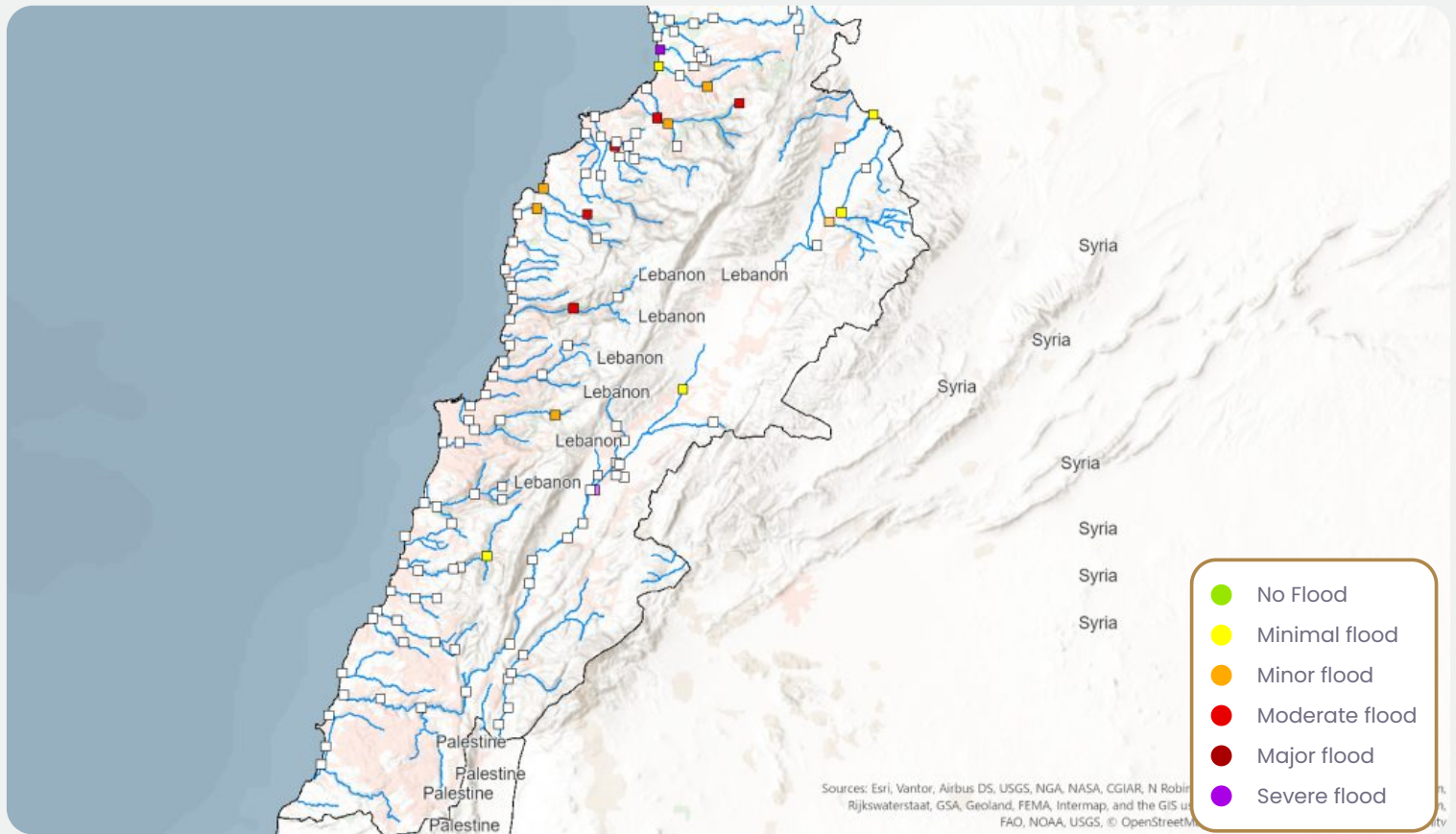


**140**

Lebanese  
Red Cross



## Flood Potential - 12-02-2026



## Flood Statement

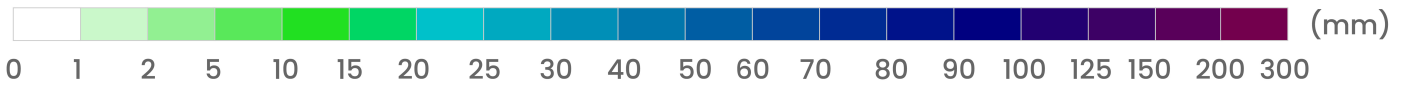
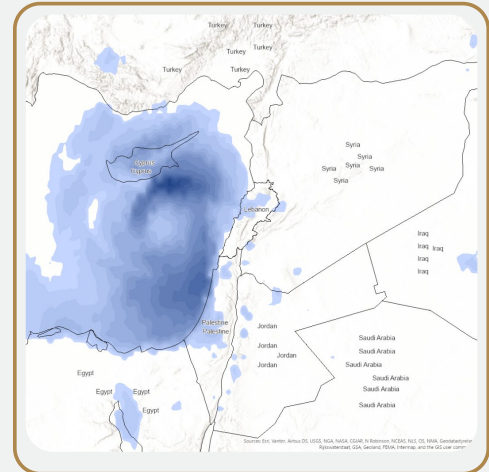
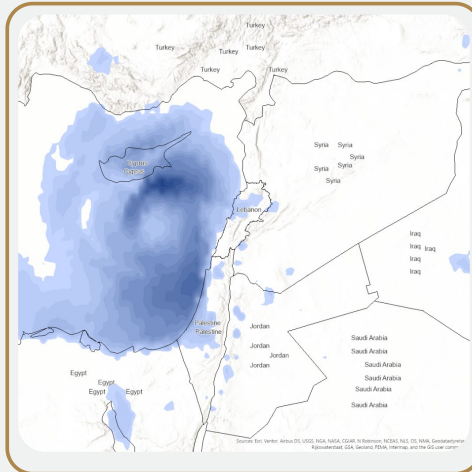
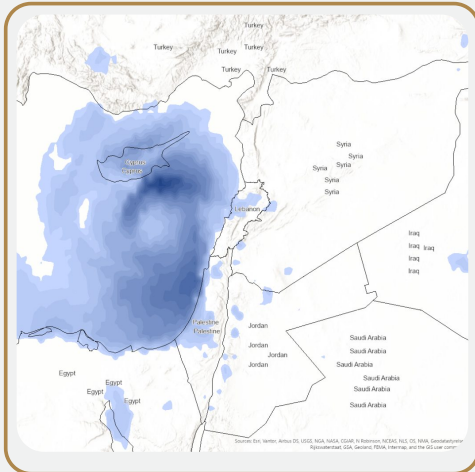
The flood potential for the region is currently at a moderate level. Recent heavy rainfall has caused rivers to swell, and there is a possibility of localized flooding in low-lying areas. Residents are advised to stay informed about weather updates and take necessary precautions to ensure their safety.

## Disclaimer

This forecast shows forecasted flood potential. Actual on-site conditions may vary significantly. Use in conjunction with local observations and flood risk maps. The flood watch is based on the FLOODPROOFS modelling chain which was calibrated using hydrometric and meteorological historical observations across Lebanon.



## Accumulated Rainfall



## Forecast Rainfall

