

**Flood Events in 2025/2026**



**Urban Flood**  
**53**



**Riverine Flood**  
**4**



**Flash Flood**  
**0**



**Coastal Flood**  
**6**

**Beirut, Lebanon**

**17°**

Light Rain  
06:20 - 19:01 EEST

Feels Like: 17°C  
Wind: 11km/H S  
Humidity: 61%  
Pressure: 1018.96mbar  
UV Index: 2

**Mon**

18°C / 14°C



**Tue**

18°C / 14°C



**Wed**

19°C / 15°C



**Flood Forecast Index**

**No Flood**  
Flow below flood level

**Minimal flood**  
Water level increase in rivers and watercourses.

**Minor flood**  
Localized flooding in low lying areas adjacent to rivers and watercourses. Minimal damage.

**Moderate flood**  
Inundation of areas near the river or watercourse. Limited damage in assets and lands.

**Major flood**  
Extensive flooding of areas surrounding the river is expected. Traffic routes likely to be closed. Widespread damage to agriculture, structure, and infrastructure. Secluded areas may become isolated. Essential services may be disrupted.

**Severe flood**  
Severe and widespread inundation of floodplain areas. Significant damage to buildings, agriculture, and infrastructure. Roads, traffic, and utilities compromised. Seclusion of some urban areas and villages. Essential services halted. High likelihood of injuries and casualties.

**Preparedness**

**No Flood**  
Raise awareness of flood risk and monitor weather and flood forecasts

**Minimal flood**  
Monitor weather and flood forecasts.

**Minor flood**  
Monitor weather and flood forecasts. Avoid river course and its surrounding.

**Moderate flood**  
Stay away from river or waterway. Move personal assets in low lying areas to safe locations.

**Major flood**  
Immediate evacuation if in high-risk area. Take only essential items. Move to higher ground away from flood path or to highest floor. Be prepared with emergency supplies, fresh water and communication devices.

**Severe flood**  
Immediate evacuation of floodplain residents to outside the flood zone. Move to higher ground away from flood path or to highest floor if unable to evacuate. Be prepared with emergency supplies, fresh water and communication devices. Closure of roads leading to flood zones. Emergency services must be on high alert.

**Flood Hazard and Risk Maps**

[Access Flood Maps - EWSP](#)

**Hotlines**

**125**  
Civil Defense



**112**  
Internal Security Forces



**1766**  
Ministry of Interior and Municipalities



**117**  
Army Command Operation

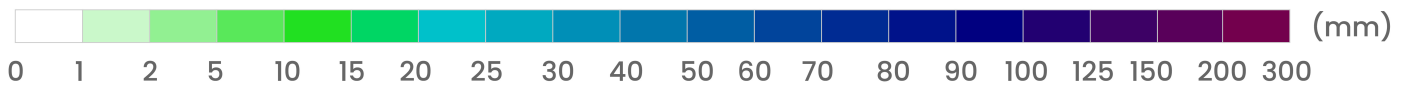
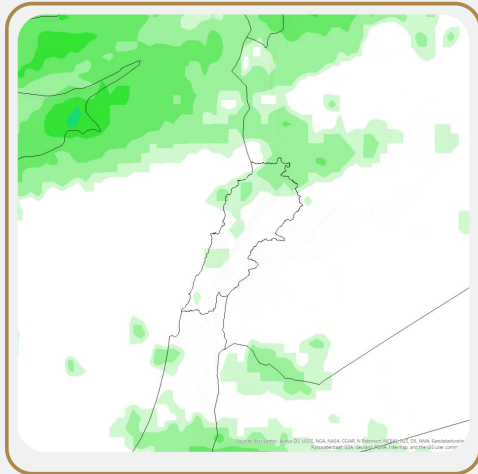
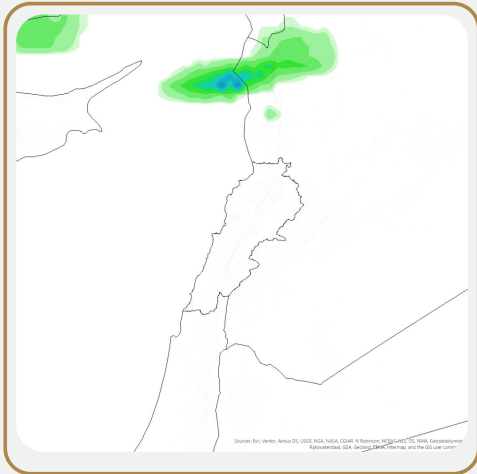
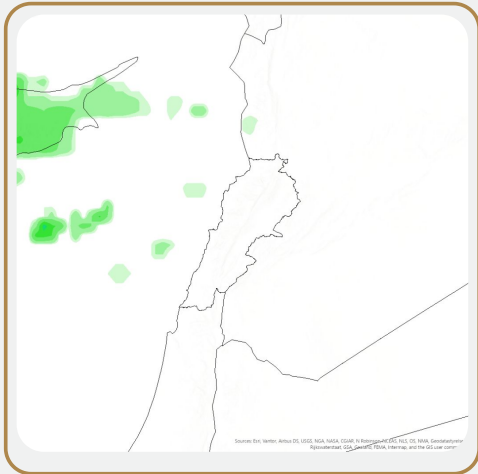


**140**  
Lebanese Red Cross





## Accumulated Rainfall



## Forecast Rainfall

