

Flood Events in 2025/2026



Urban Flood
53



Riverine Flood
4



Flash Flood
0



Coastal Flood
6

Beirut, Lebanon



15°

Light Rain With Thunder
05:45 ☀️ 19:23 EEST

Feels Like: 13°C
Wind: 35km/H S
Humidity: 78%
Pressure: 1014.22mbar
UV Index: 6

Tue

18°C / 14°C



Wed

20°C / 15°C



Thu

22°C / 17°C



Flood Forecast Index

No Flood
Flow below flood level

Minimal flood
Water level increase in rivers and watercourses.

Minor flood
Localized flooding in low lying areas adjacent to rivers and watercourses. Minimal damage.

Moderate flood
Inundation of areas near the river or watercourse. Limited damage in assets and lands.

Major flood
Extensive flooding of areas surrounding the river is expected. Traffic routes likely to be closed. Widespread damage to agriculture, structure, and infrastructure. Secluded areas may become isolated. Essential services may be disrupted.

Severe flood
Severe and widespread inundation of floodplain areas. Significant damage to buildings, agriculture, and infrastructure. Roads, traffic, and utilities compromised. Seclusion of some urban areas and villages. Essential services halted. High likelihood of injuries and casualties.

Preparedness

No Flood
Raise awareness of flood risk and monitor weather and flood forecasts

Minimal flood
Monitor weather and flood forecasts.

Minor flood
Monitor weather and flood forecasts. Avoid river course and its surrounding.

Moderate flood
Stay away from river or waterway. Move personal assets in low lying areas to safe locations.

Major flood
Immediate evacuation if in high-risk area. Take only essential items. Move to higher ground away from flood path or to highest floor. Be prepared with emergency supplies, fresh water and communication devices.

Severe flood
Immediate evacuation of floodplain residents to outside the flood zone. Move to higher ground away from flood path or to highest floor if unable to evacuate. Be prepared with emergency supplies, fresh water and communication devices. Closure of roads leading to flood zones. Emergency services must be on high alert.

Flood Hazard and Risk Maps

[Access Flood Maps - EWSP](#)

Hotlines

125
Civil Defense



112
Internal Security Forces



1766
Ministry of Interior and Municipalities



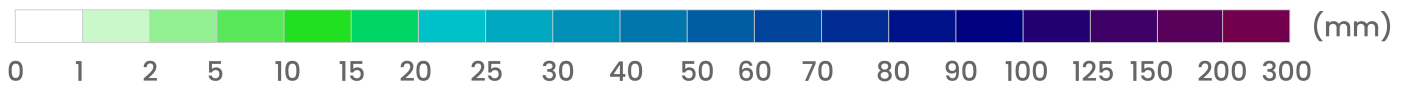
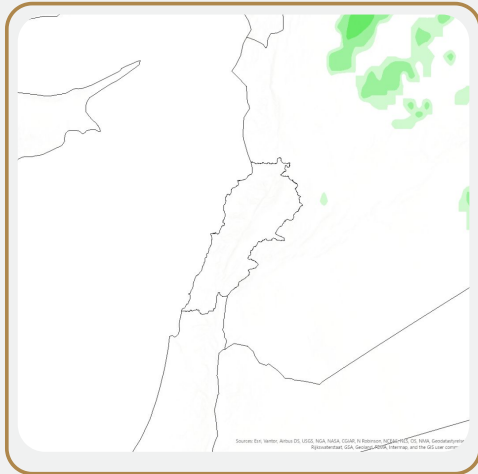
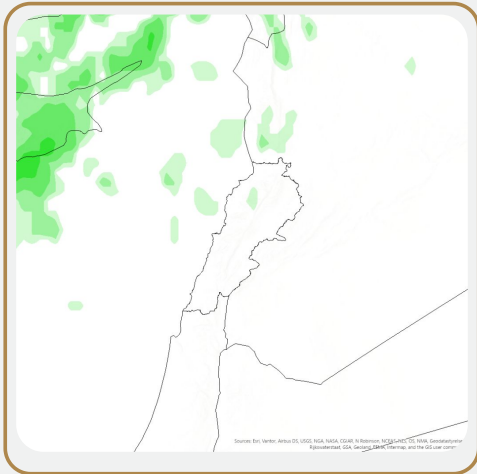
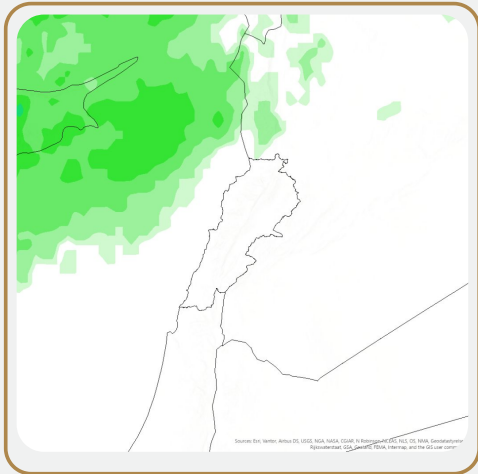
117
Army Command Operation



140
Lebanese Red Cross



Accumulated Rainfall



Forecast Rainfall

